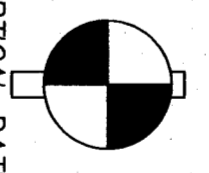
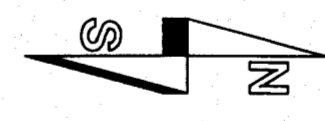
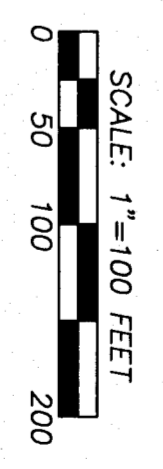


Topographic survey of a portion of the South
 Half of the Southeast quarter of Section 15
 and the Northeast quarter of the Northeast
 quarter of Section 22, Township 13 North,
 Range 9 East, W.M. in Lewis County,
 Washington



VERTICAL DATUM
 NGVD 29
 Contour interval = 2'



BUTLER SURVEYING INC.
 475 NW CHEHALIS AVENUE
 P.O. BOX 149, CHEHALIS, WA 98522
 360/748-8903 FAX 360/748-8319